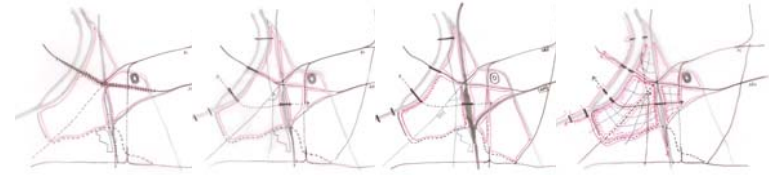
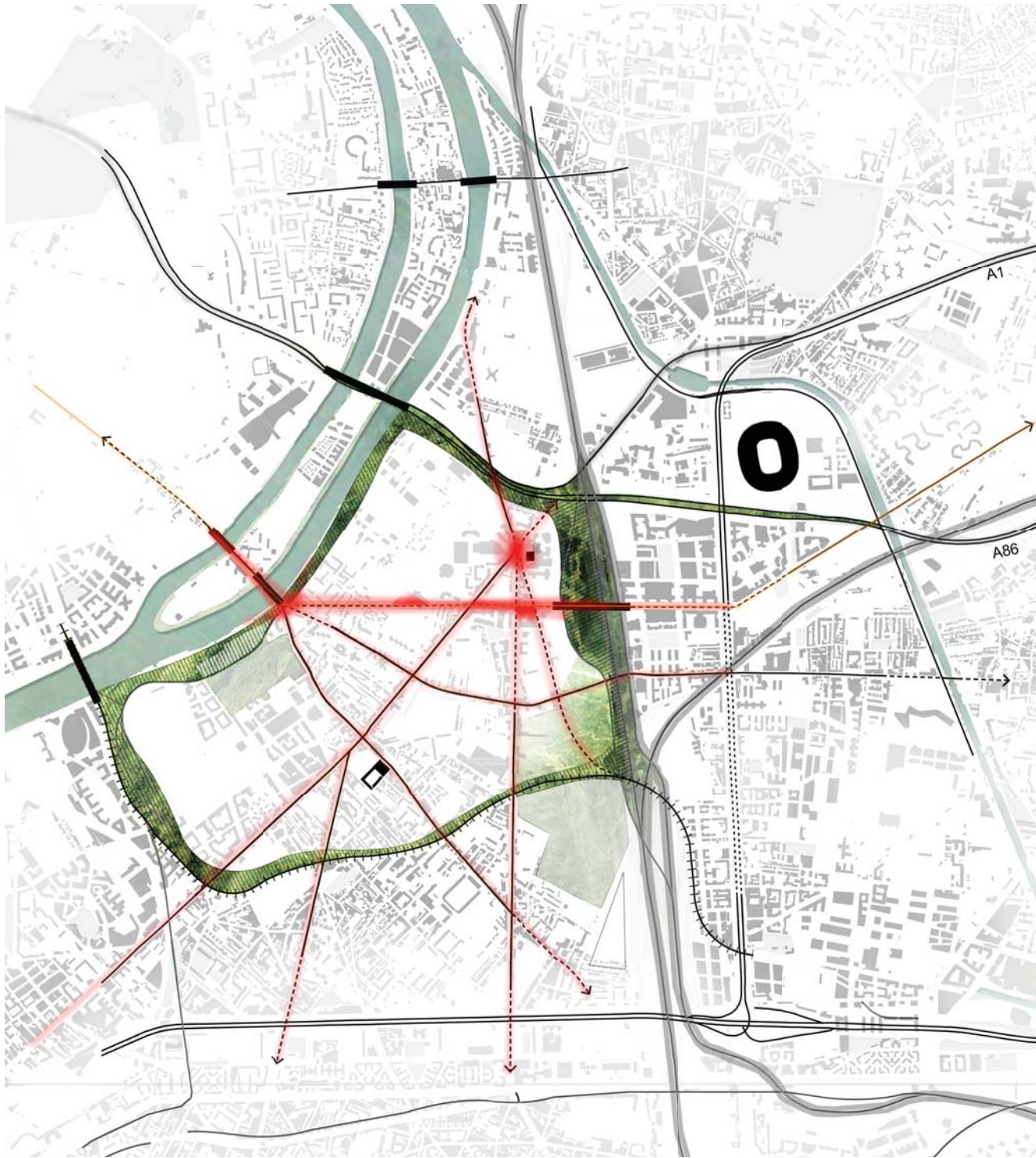


LA BOUCLE VERTE

Balthazar CAMUS
Valentina GARRETON
Chae Yeon KIM
Leonardo VILLARROEL

Stratégie du projet échelle du territoire

une connexion transversale à l'échelle du Grand Paris



une dynamique de méga-ilots entre grandes infrastructures



nouveau maillage

réseau d'espaces publics



qualifier les bords

nouvelles intensités

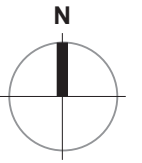


PLAN MASSE
échelle 1 / 2 000

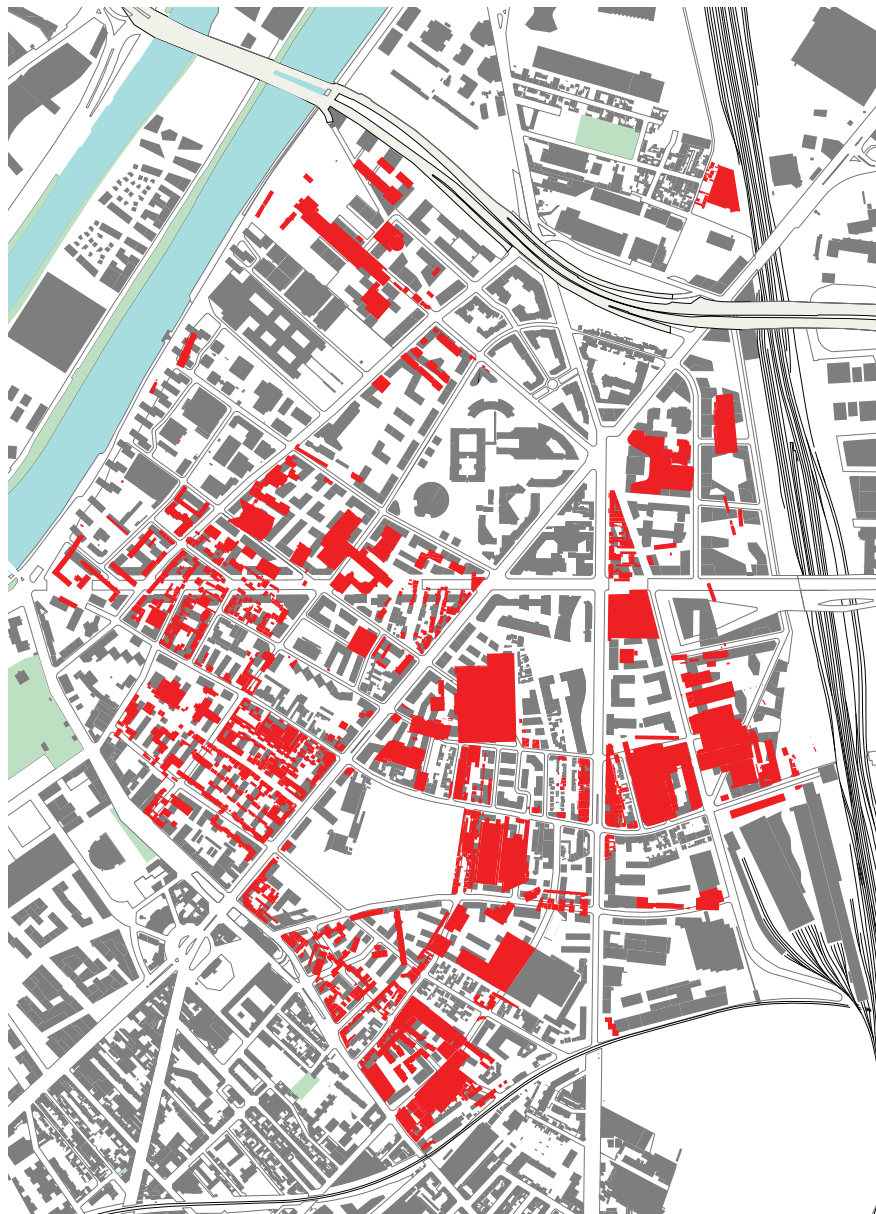


PLANS THEMATIQUES

échelle 1 / 5 000



DEMOLITIONS



 BATIMENTS DEMOLIS




PLEIN / VIDE



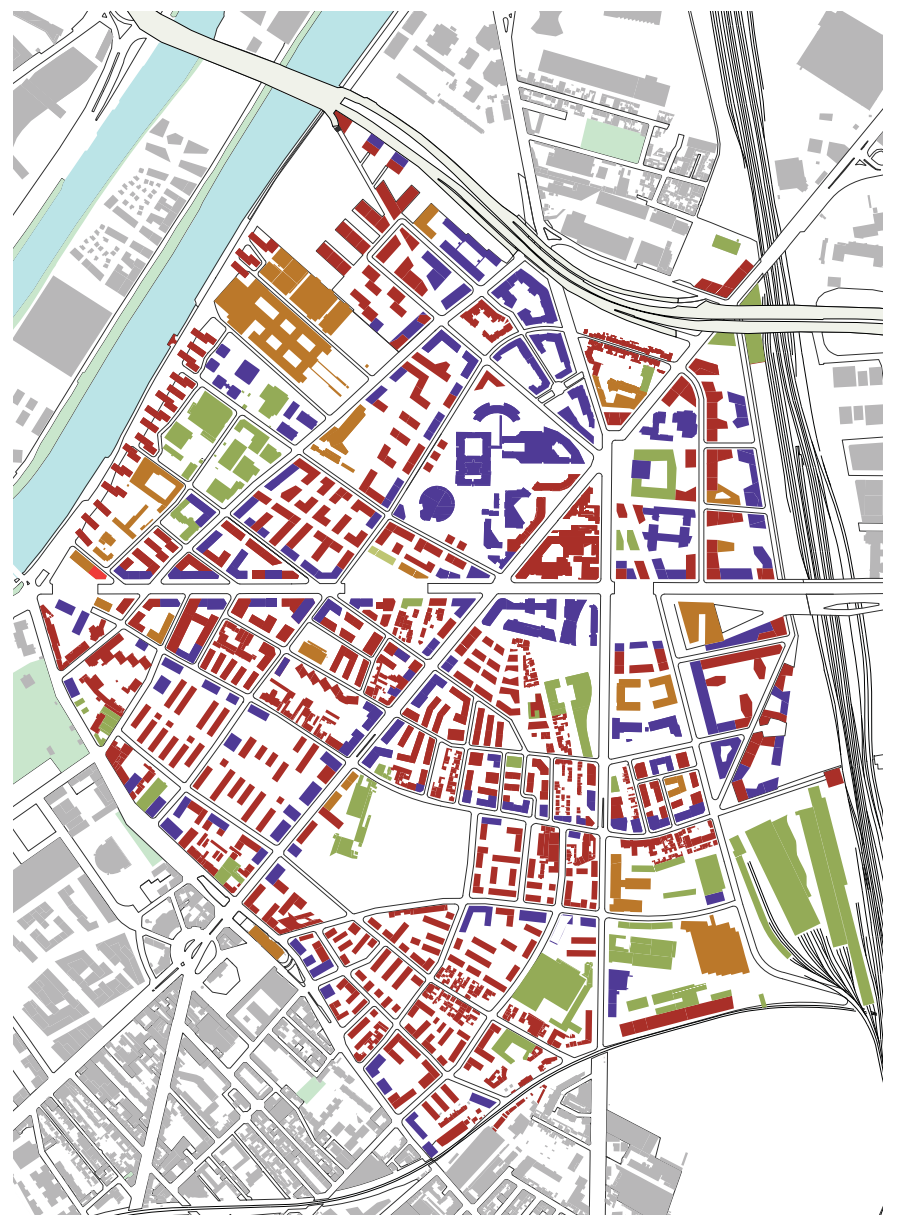
 PROJETE
 EXISTANT

HAUTEURS



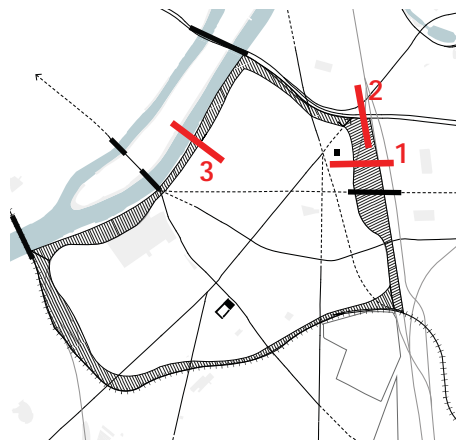
 40 - 50 m
 25 - 30 m
 12 - 15 m

PROGRAMME

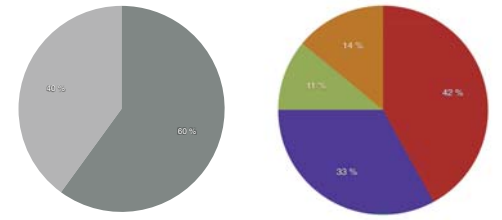


 LOGEMENTS
 BUREAUX
 ACTIVITES
 EQUIPEMENTS PUBLICS

LA BOUCLE VERTE

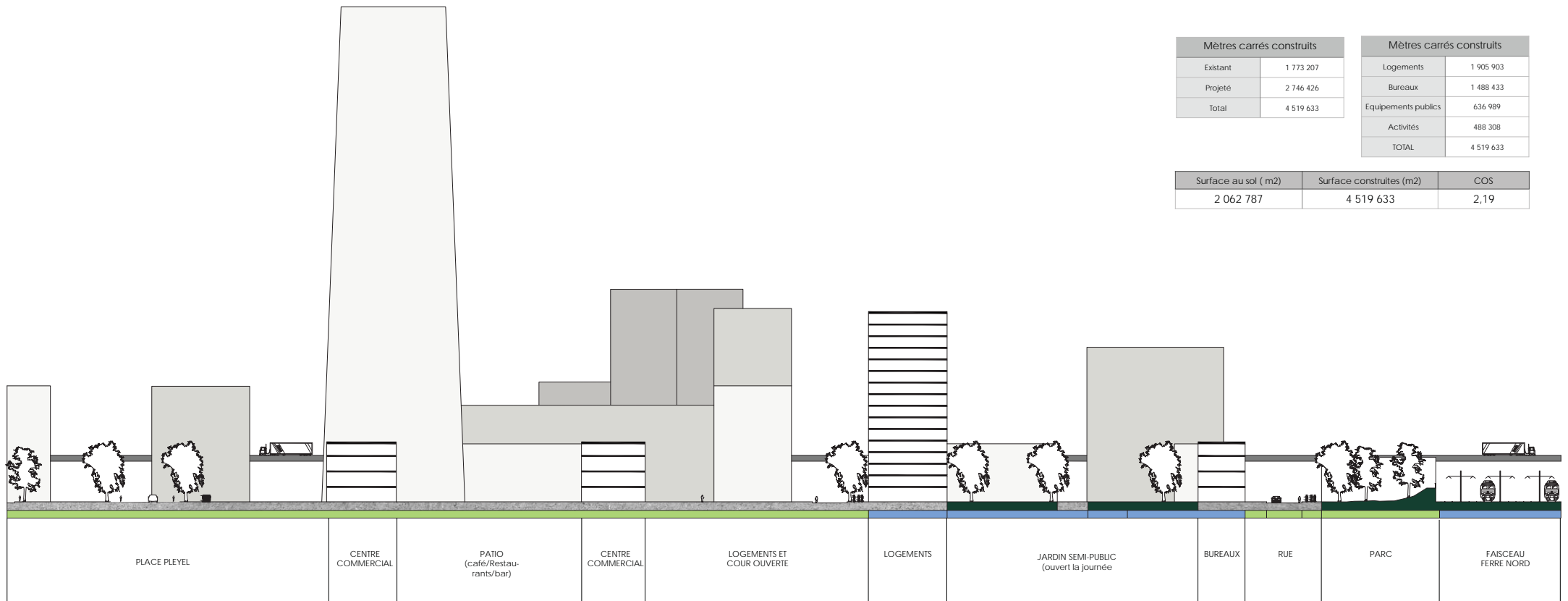


Stratégie du projet échelle du quartier

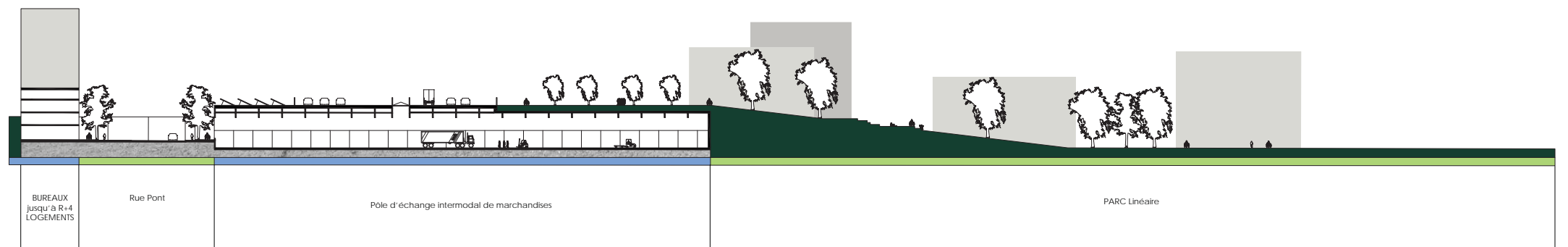


| Mètres carrés construits | | Mètres carrés construits | |
|--------------------------|-----------|--------------------------|-----------|
| Existant | 1 773 207 | Logements | 1 905 903 |
| Projeté | 2 746 426 | Bureaux | 1 488 433 |
| Total | 4 519 633 | Equipements publics | 636 989 |
| | | Activités | 488 308 |
| | | TOTAL | 4 519 633 |

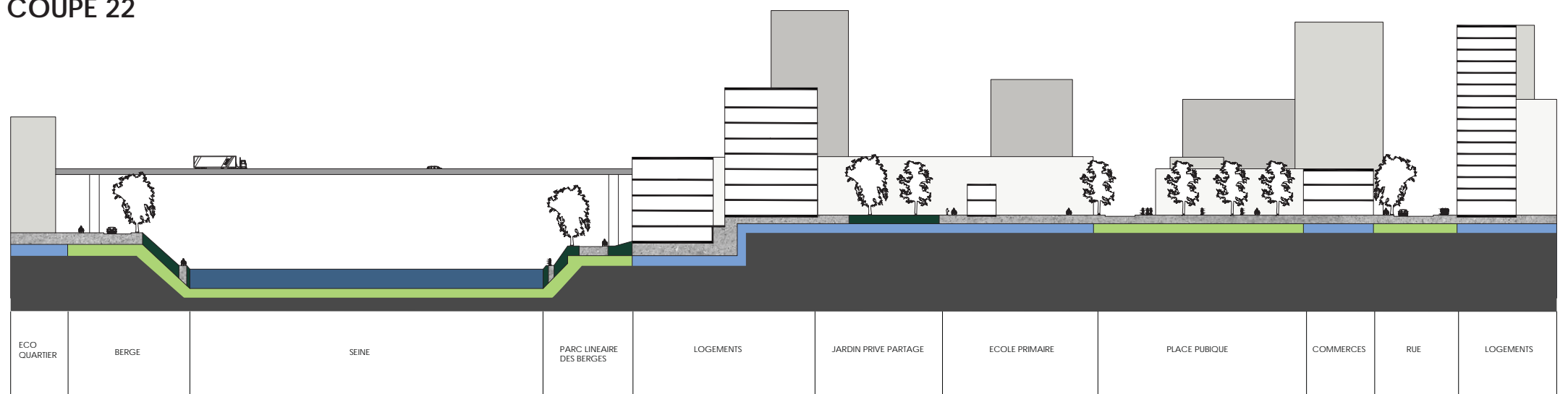
| Surface au sol (m2) | Surface construites (m2) | COS |
|----------------------|--------------------------|------|
| 2 062 787 | 4 519 633 | 2,19 |




COUPE 11



COUPE 22



COUPE 33



HIERARCHIE DES VOIRIES



MEGA ILOT